

















CITY OF OAK PARK FUTURE LAND USE PLAN

LEGEND

-  One & Two Family
-  Low-Rise Multiple Family
-  Mid-Rise Multiple Family
-  Office & Service
-  Neighborhood Business
-  General Business
-  Mixed Use
-  Planned Corridor Development
-  Light Industrial
-  Planned Technical
-  Parks
-  Schools
-  Greenbelt

PROPERTY DEVELOPMENT SITES

- A** Armory Property
- B** Eleven Mile Corridor
- C** Lincoln Center
- D** Eight Mile Corridor
- E** City Center
- F** Vacant Coolidge Greenbelt
- G** Southeast Industrial District
-  Off-Street Parking
-  Proposed Off-Street Parking
-  Local Street Realignment
-  Street Closure
-  Pocket Park

